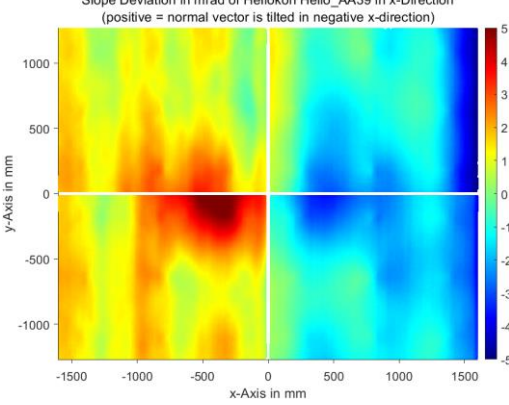
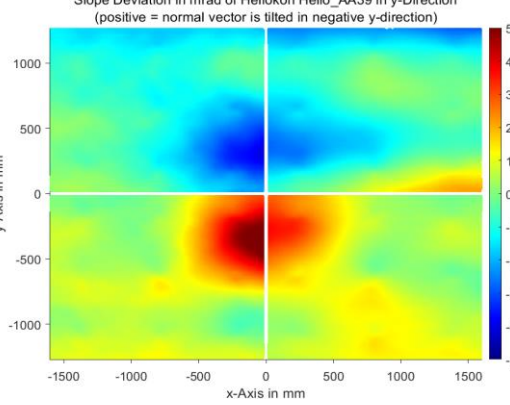
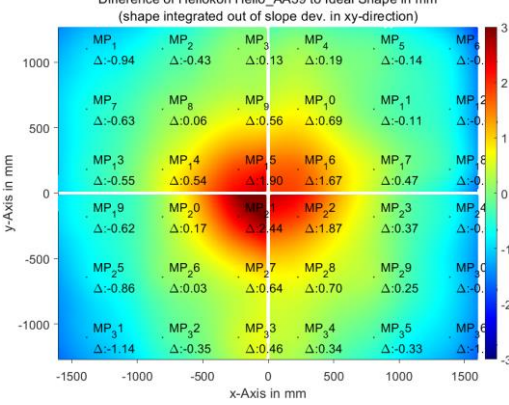
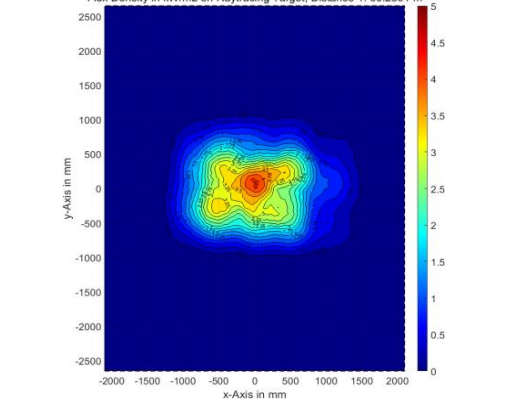


# QDec Measurement Summary

Measurement Information			
<b>Panel:</b>	Helio_AA39	<b>Meas. Date:</b>	07.09.2023 - 23:29:37
<b>Paneltype:</b>	Heliostat	<b>Operator:</b>	DLR
<b>Setup:</b>	MeasPosition	<b>Comment:</b>	
<b>Negl. Rim:</b>	0 mm	<b>System:</b>	QDec_2014-101
<b>Orientation:</b>	Mean Slope to Zero	<b>Location:</b>	Jÿlich
Result Overview			
<b>Quality:</b>	no specifications	Evaluated Surface: 100.0 %	
Value	Measurement	Specification	Description
SDx	1.77 mrad		Slope deviation in x-direction (rms)
SDy	1.36 mrad		Slope deviation in y-direction (rms)
ICAP_D1	99.58 %		Intercept on aperture
Result Graphs			
<p>Slope Deviation in mrad of Heliokon Helio_AA39 in x-Direction (positive = normal vector is tilted in negative x-direction)</p> 		<p>Slope Deviation in mrad of Heliokon Helio_AA39 in y-Direction (positive = normal vector is tilted in negative y-direction)</p> 	
<p>Difference of Heliokon Helio_AA39 to Ideal Shape in mm (shape integrated out of slope dev. in xy-direction)</p> 		<p>Flux Density in kW/m2 on Raytracing Target, Distance 1: 60.2391 m</p> 	
Measurement System Information			
Config File:	130929_Helio	QDec Version:	1.0.5229 (23.02.2022)
Evaluation Date:	18.09.2023 - 10:49:09		
Last Calibration:	14.08.2014		
PDF Filename:	...\MeasData_230907_2\Results\Helio\Helio_AA39\Helio_AA39_Rim0_Result_230918104909.pdf		